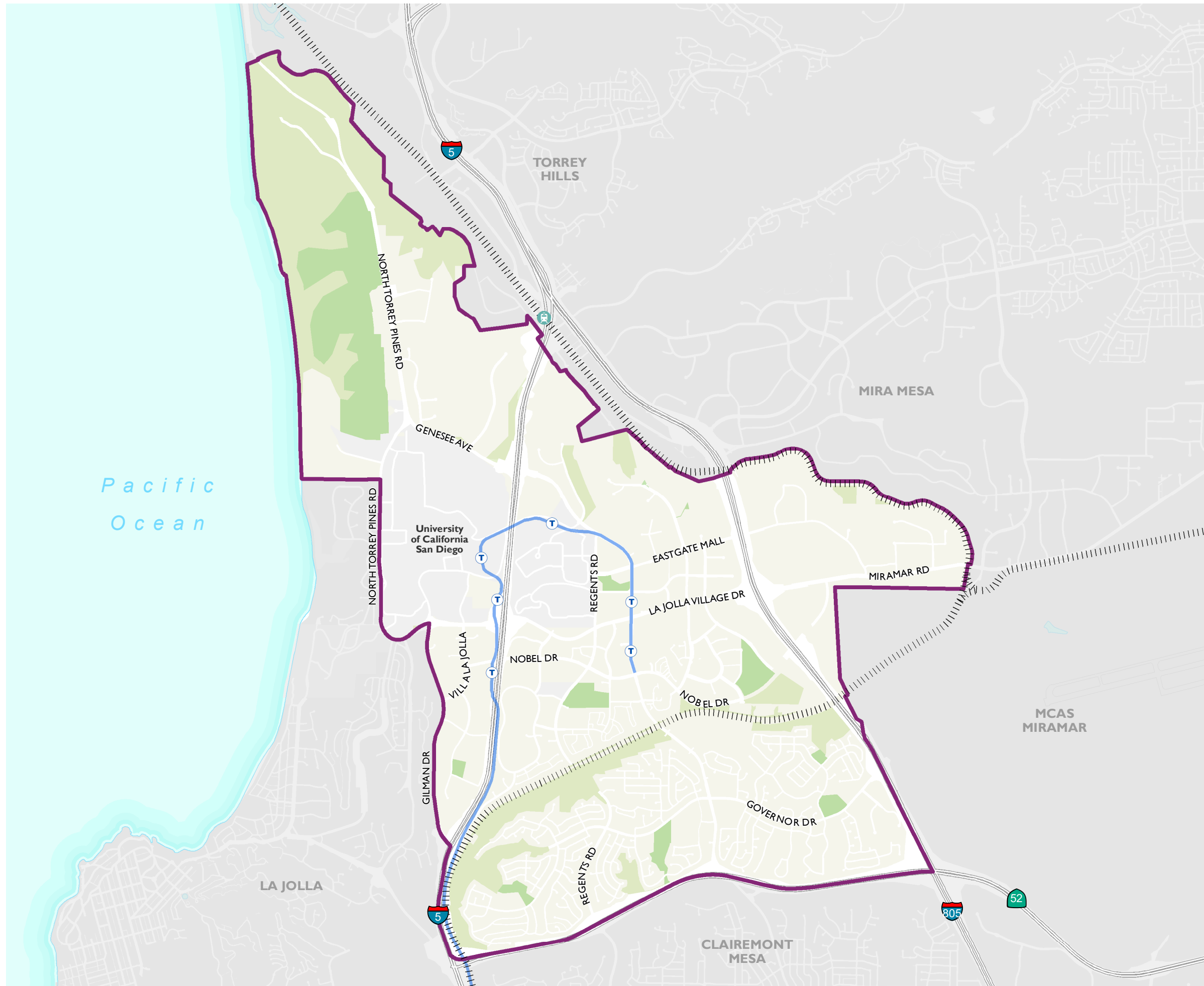








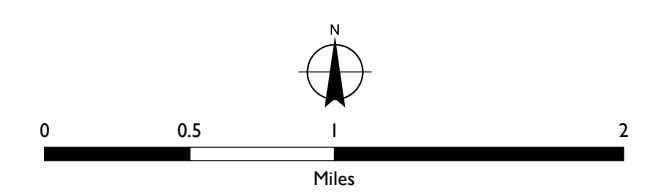


Figure 1: Community Plan Area
UNIVERSITY COMMUNITY PLAN UPDATE
University CPA



-  Community Plan Boundary
-  UCSD Campus
-  Parks
-  Open Space
-  Mid-Coast Trolley Extension
-  Trolley Station
-  Coaster Station
-  Railroad



Source: City of San Diego, 2021